







Plate : KEN 12a	
CESU	
Proposed alignment of 33KV line under Infrastructure Development Plan	
Tulasipur grid-Tahuri	
	500 250 0 500 1,000 Meters
	Existing location of 132/33 KV s/s or Tapping location on existing 33 KV line
	Proposed location of 33/11 KV s/s
	Proposed Power Line (Option 1)
	Proposed Power Line (Option 2)
Tulasipur grid Tahuri	
Estimated Length of 33 KV line = 6.65 Km	
Estimated Length of 33 KV line = 6.45 Km	
Prepared by:	
 Spatial Planning & Analysis Research Centre Pvt. Ltd. E/11, Infocity, Patia, Bhubaneswar	